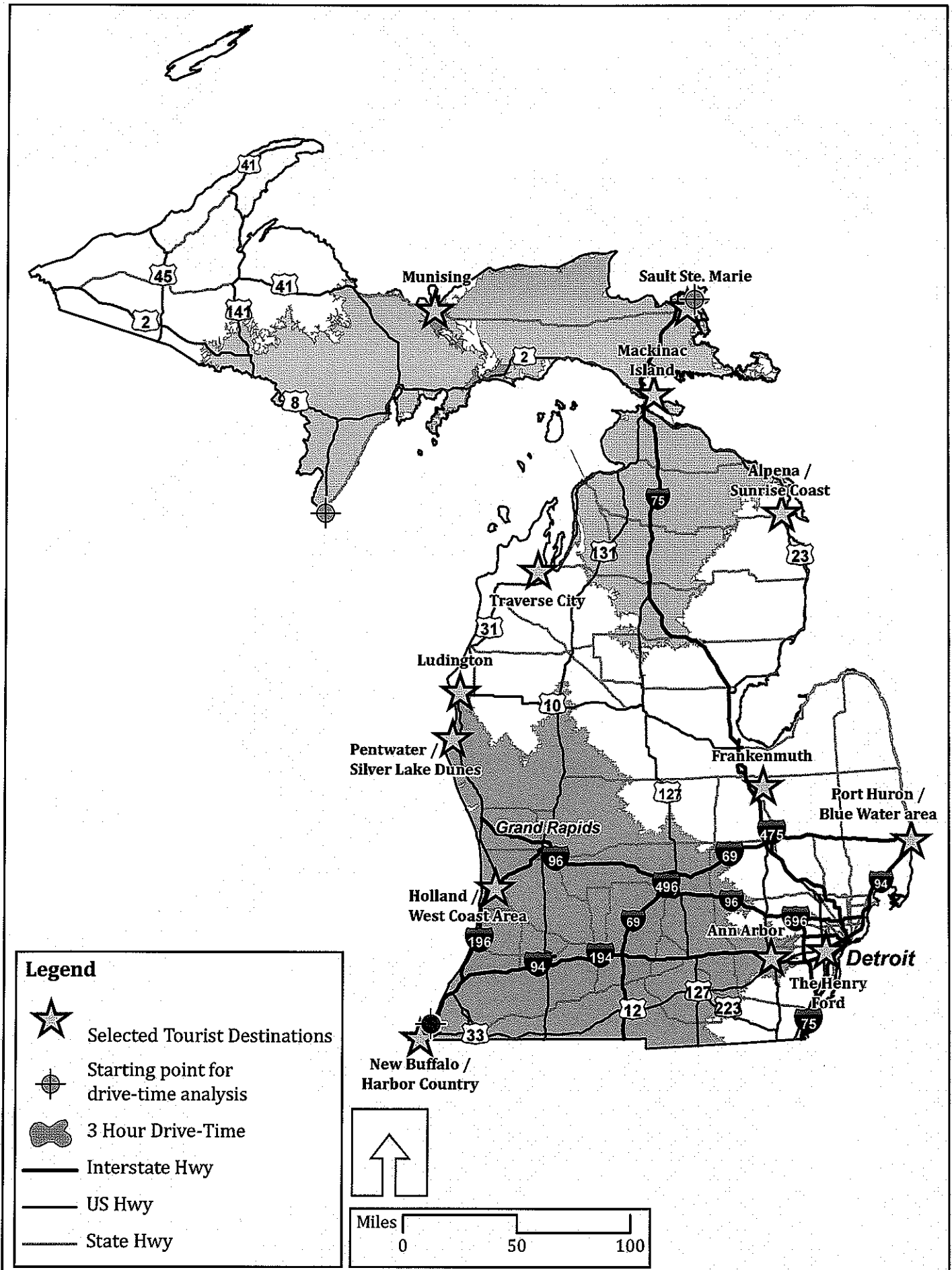
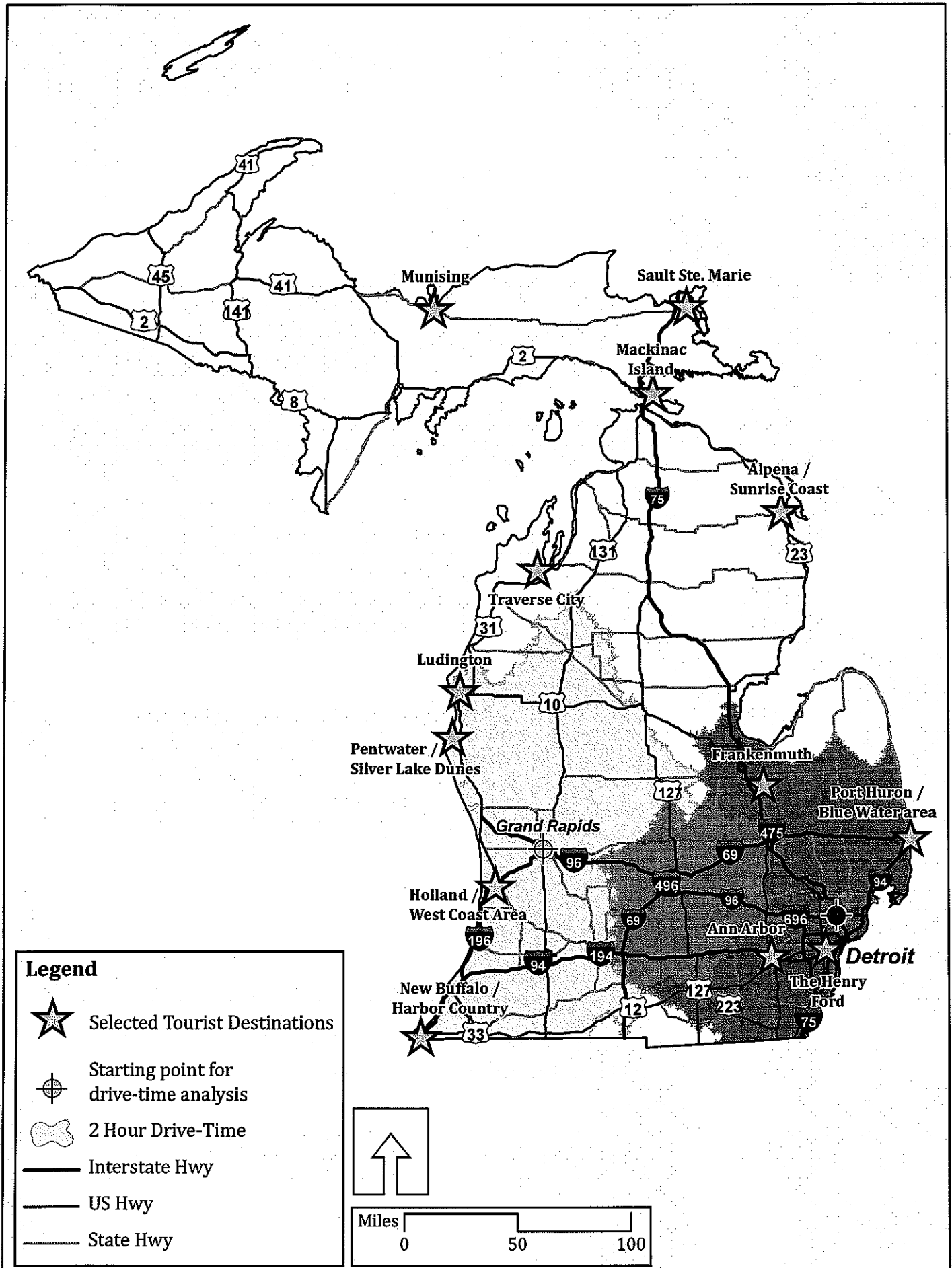


Figure 5: Michigan's Trunkline Road System and Selected Destinations for Residents of Other States



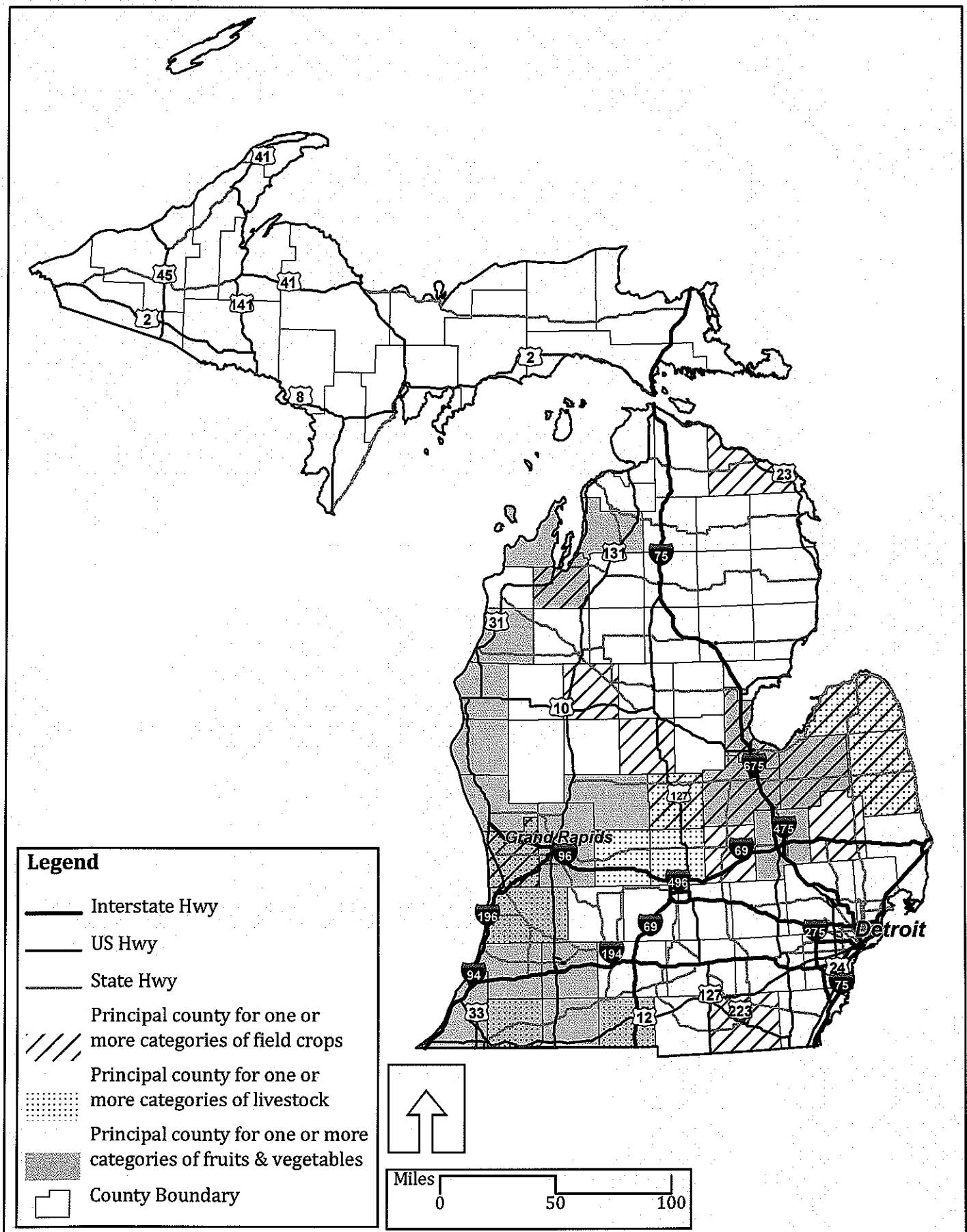
Source: ESRI, Inc. Illustrative examples of tourist destinations selected from "Featured Destinations" section on PureMichigan.org.

Figure 6: Michigan's Trunkline Road System and Selected Destinations for Michigan Residents



Source: ESRI, Inc. Illustrative examples of tourist destinations selected from "Featured Destinations" section on PureMichigan.org.

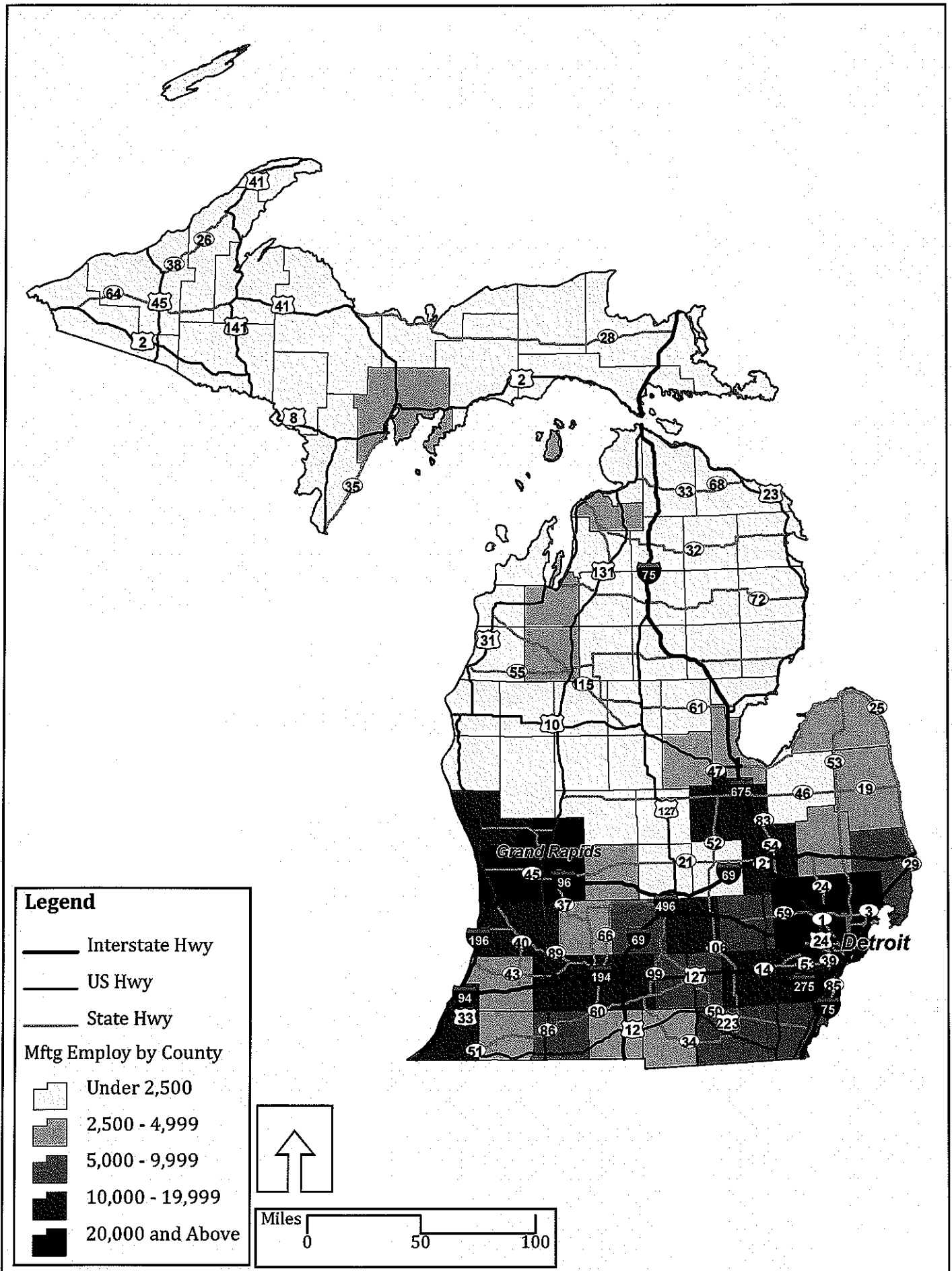
Figure 7: Michigan's Trunkline Road System and Agricultural Production



Source: ESRI, Inc.; Michigan Agricultural Statistics, 2008-2009, Michigan Department of Agriculture

Note: Categories include each Michigan county that is a top-five producer of a crop within the State of Michigan. Field crops include corn for grain, dry beans, hay, oats, soybeans, sugarbeets, and wheat. Livestock includes cattle and calves, hogs and pigs, and milk cows. Fruits and vegetables include apples, blueberries, grapes, tart cherries, asparagus, cucumber processing, and snap beans processing.

Figure 8: Michigan Manufacturing Employment, 2007



Source: ESRI, Inc.; U.S. Census Bureau, County Business Patterns.