Southern Michigan Karst Features

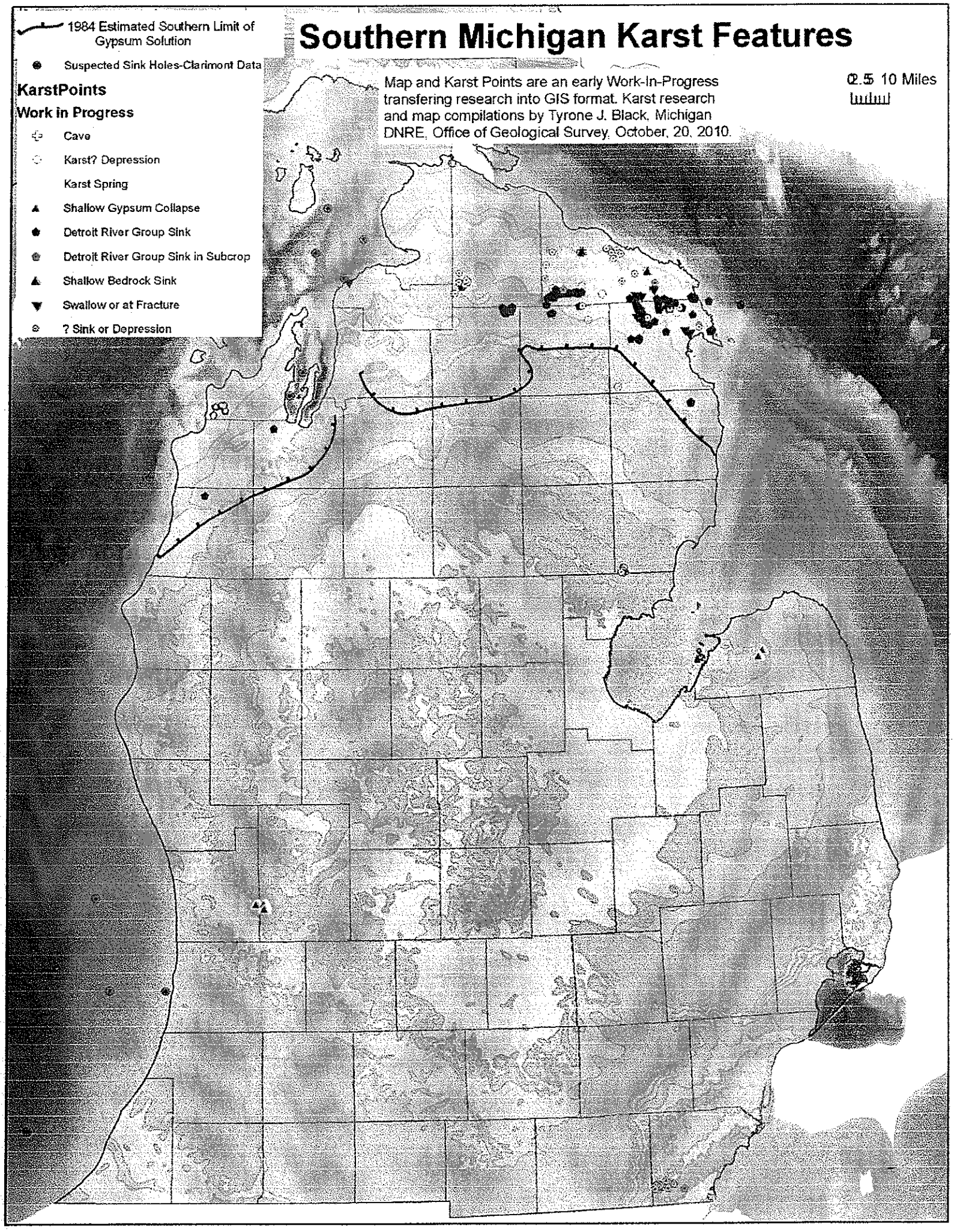

Figure 1 – Karst Areas in Michigan (DEQ, Geological & Land Management

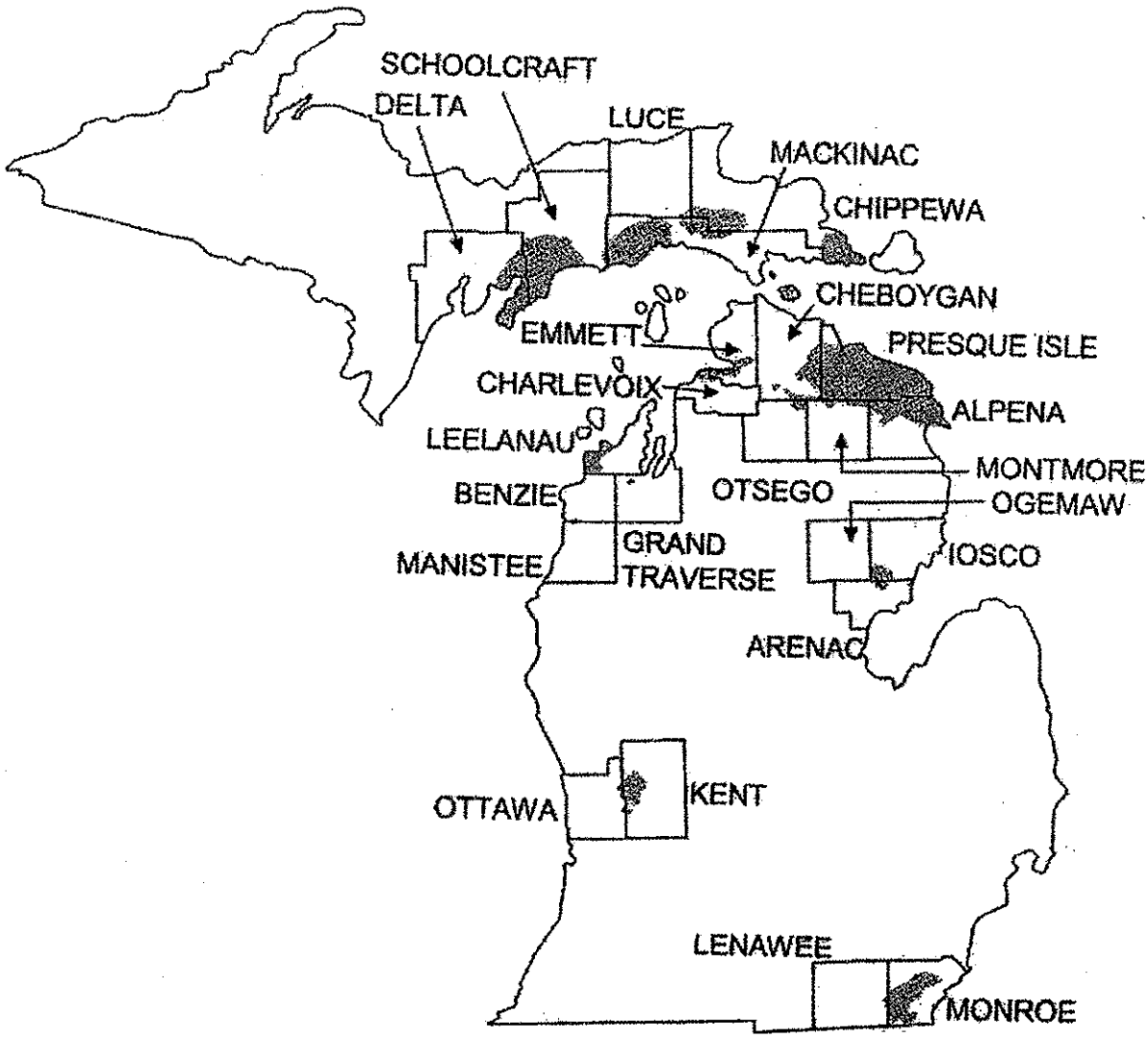

Department of Natural Resource map

ure 79. *Extensive t-type solution features : developed in the Silur- Devonian aquifer where ms the bedrock surface ie northern part of the er Peninsula of Michigan in the southeastern part e Upper Peninsula of ilgan.*

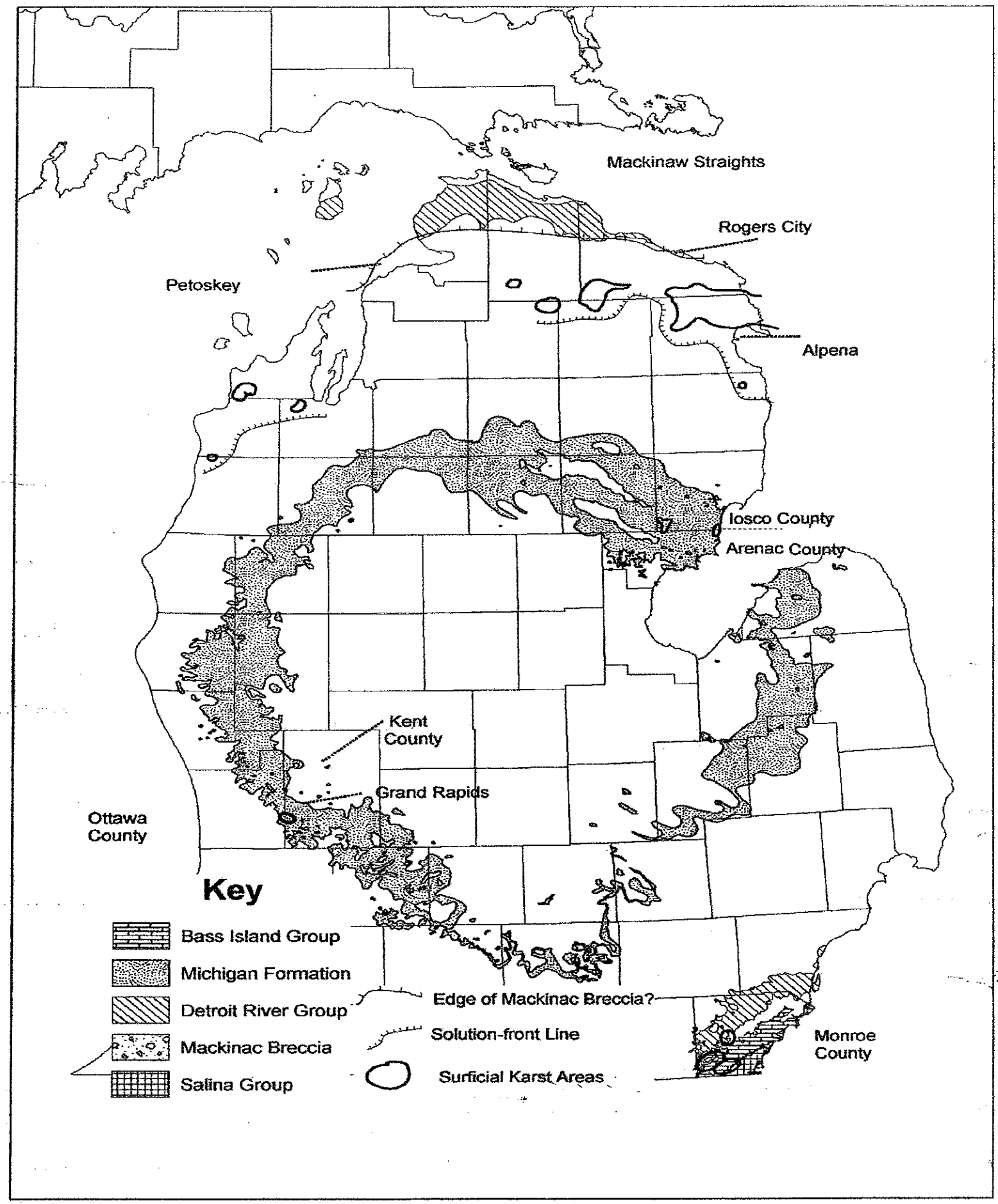
Mackinaw Straights
Rogers City
Petoskey
Alpena
Iosco County
Arenac County
Kent County
Grand Rapids
Ottawa County
Monroe County
Key
Bass Island Group
Michigan Formation
Detroit River Group
Mackinac Breccia
Salina Group
Edge of Mackinac Breccia?
Solution-front Line
Surficial Karst Areas

DEQ map